












# Geography

Cycle A	Year	Term 1	Term 2	Term 3	Term 4	Term 5	Term 6
	1	Fieldwork and describing maps 1		Weather and climate 		United Kingdom 	
	2 / 3		Describing Maps of the World 		Towns in UK – London, Newcastle, Edinburgh, Cardiff, Belfast	.	Continents & Oceans Australia 
	4 / 5	South America 		International Trade 		transportation 	
	6	North America 		Maps - Latitude, Longitude & Grid References		Biomes & Climate Zones 	

Cycle B	Year	Term 1	Term 2	Term 3	Term 4	Term 5	Term 6
	1	Fieldwork and describing maps		Weather and climate 		United Kingdom 	
	2 / 3		Describing Maps of the World 		Landscape – rivers, mountains, weathering / erosion / deposition.		Europe – rivers, mountains, population.
	4 / 5	Water Cycle, Volcanoes and Earthquakes		Oceans current / climate change		Local Field Work 	
	6	North America 		Maps - Latitude, Longitude & Grid References		Biomes & Climate Zones 